



Maps & Directions



BY RAIL

The nearest mainline station is Swindon (8 miles).
Taxis are readily available from the station.

BY AIR

Bristol International (1 hour 15 minutes by road)
Heathrow (1 hours 15 minutes) Gatwick (2 hours)
Birmingham Airport (1 hour 15 minutes)

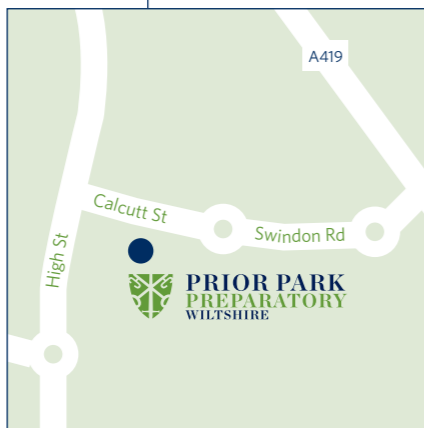
BY CAR

From the East (London and the South East)

M25 motorway from the South East, then take M4 to junction 15 (A419 – Cirencester). Follow the dual carriageway for 11 miles then take the B4040 (Cricklade/Malmesbury). Go straight ahead at the first and second roundabout and the school is found 150 metres ahead on the left.

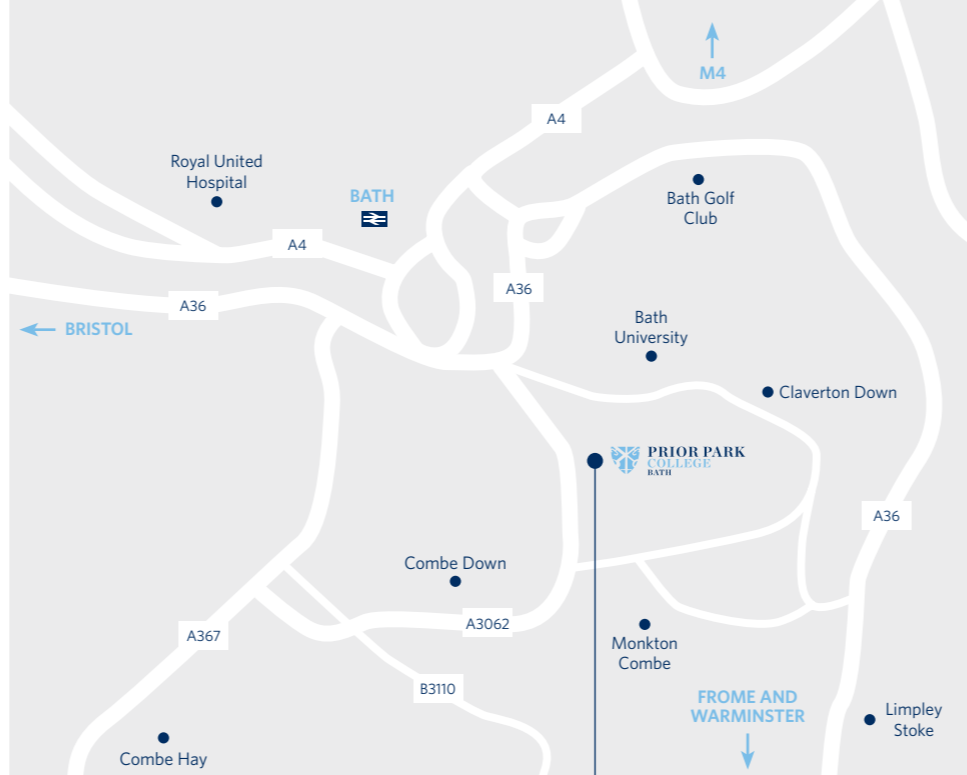
From the West, South West and Wales

M5 motorway from the South West then the M4 heading east towards London to junction 17 (A429 – Cirencester). Follow the road to Malmesbury. Just north of Malmesbury turn right at the roundabout adjacent to the water tower and take the B4040 to Cricklade. As you enter Cricklade, turn left at the second mini-roundabout, towards the town centre. At the next mini-roundabout turn right into Calcutt Street. The school is found 150 metres on the right.



Calcutt Street, Cricklade, Wiltshire SN6 6BB

Tel: +44 (0)1793 754 415
Fax: +44 (0)1793 750 910
Email: prep@priorpark.co.uk



BY AIR

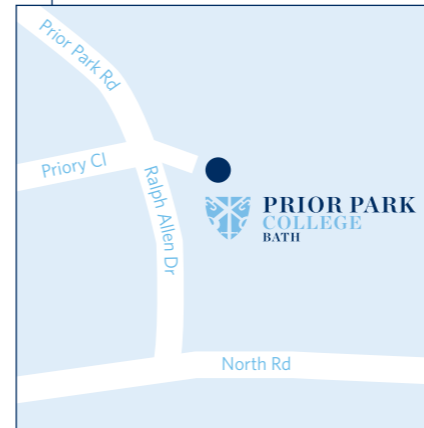
Bristol International (40 minutes by road) Heathrow (2 hours) Gatwick (2 hours 30 minutes)

BY RAIL

Bath Spa is the nearest mainline station, a 5 minute taxi or bus journey away

BY ROAD

Prior Park College is situated on the south edge of Bath off the A3062, Ralph Allen Drive. If approaching from the town centre via the ring road, turn onto the A3062 Prior Park Road which becomes Ralph Allen Drive. The College is 1.8 km on the left. If travelling via the A36 from the south, turn left, initially signposted to Monkton Combe. Carry on up Brassknocker Hill and at the top of the hill, turn left into Claverton Down Road. As this road leads into North Road, turn right into Ralph Allen Drive. The entrance to the College is 200 metres on the right.



Ralph Allen Drive, Combe Down, Bath BA2 5AH

Tel: +44 (0)1225 831 000
Fax: +44 (0)1225 835 753
Email: admissions@priorpark.co.uk



BY AIR

Bristol International (40 minutes by road) Heathrow (2 hours) Gatwick (2 hours 30 minutes)

BY RAIL

Bath Spa is the nearest mainline station, a 5 minute taxi or bus journey away

BY ROAD

The Paragon is situated on the south edge of Bath off the A3062, Prior Park Road. If approaching from the town centre via the ring road, turn onto the A3062 Prior Park Road. Pass the garden centre on the right and take the first right into Lyncombe Vale, as you start to climb the hill. Follow the road until you see the entrance to The Paragon School on the left hand side. If travelling via the A36 from the south, turn left, initially signposted to Monkton Combe. Carry on up Brassknocker Hill and at the top of the hill, turn left into Claverton Down Road. As this road leads into North Road, turn right into Ralph Allen Drive. Continue past Prior Park College and go down the hill passing Perrymead. Take the second left into Lyncombe Vale. The entrance to the school is 300 metres on the left.



Lyncombe House, Lyncombe Vale, Bath BA2 4LT

Tel: +44 (0)1225 310 837
Fax: +44 (0)1225 427 980
Email: paragon@priorpark.co.uk